

Orienteering Course

DUMARESQ DAM

Name _____

Copyright Northern Tablelands Orienteering Club

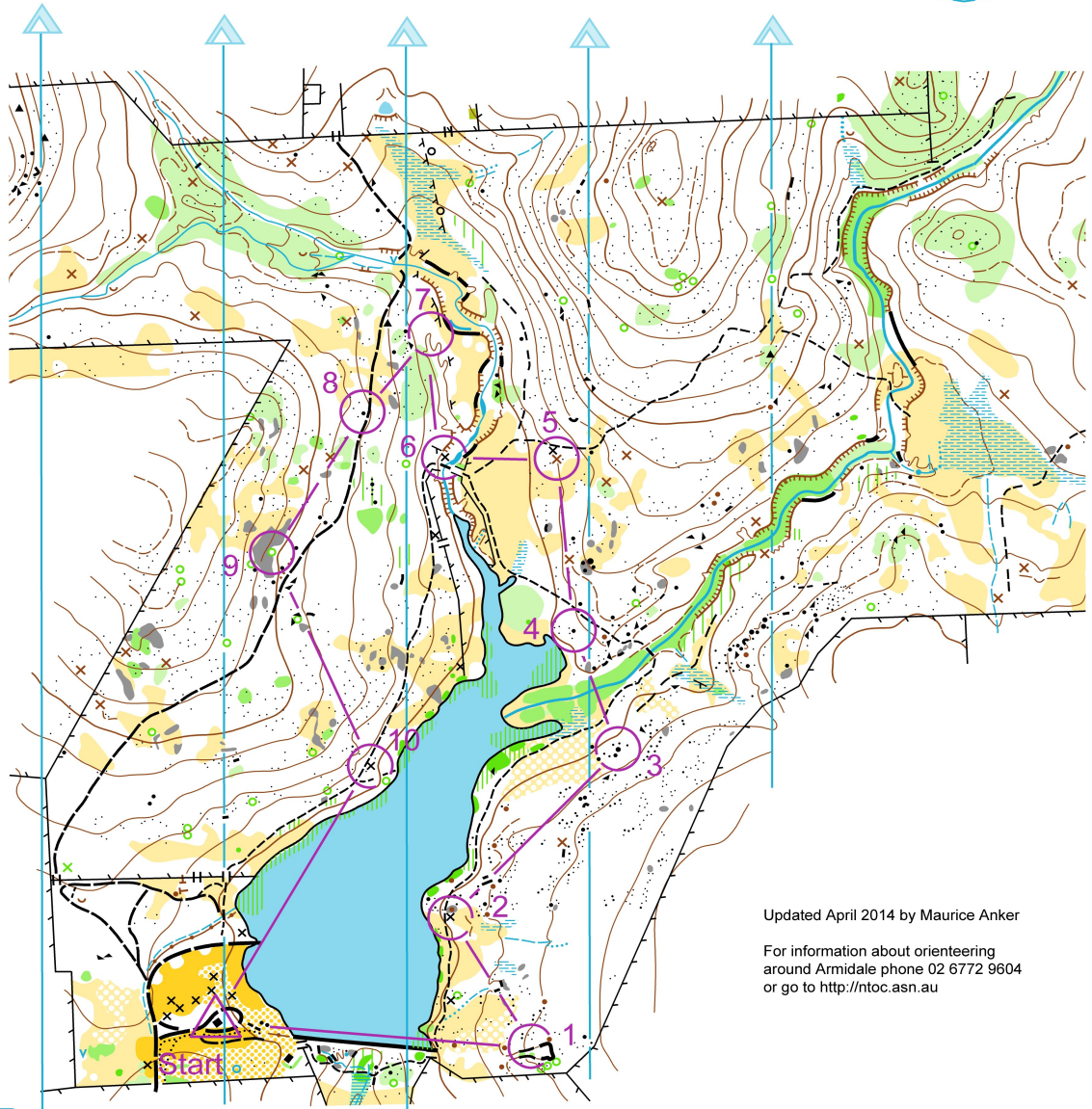


contour interval 5 metres
scale 1:10 000



legend

contours	
form line	
erosion gully	
earth bank	
dry ditch	
depression, pit	
small knoll	
termite mound	
root mound	
minor watercourse	
watercourse, bridge	
marsh, seasonal	
waterhole, tank	
dam	
rock face	
impassable cliff	
boulders, cluster	
boulder field	
rocky ground	
bare rock area	
runnable forest	
rough open land	
open parkland	
semi-open parkland	
slow run	
difficult to run	
v. difficult to run	
slow run, good visibility	
distinctive tree	
log pile	
gravel road	
vehicle track	
minor track	
indistinct track	
fence	
broken fence	
building	
ruin	
wreckage	
manmade object	



Updated April 2014 by Maurice Anker

For information about orienteering around Armidale phone 02 6772 9604 or go to <http://ntoc.asn.au>

HANDY HINT

Before reading the map, hold the map with your desired direction of travel pointing directly in front of you.

Then rotate yourself and the map so that the north arrows on the map point towards magnetic north.

Don't forget to check the legend.

Control descriptions


<input type="checkbox"/>	Start	Picnic shelter
<input type="checkbox"/>	1	Quarry, top of northwest edge
<input type="checkbox"/>	2	Manmade object, east side
<input type="checkbox"/>	3	Boulder, 1.8 m, northeast side
<input type="checkbox"/>	4	Boulder, 0.8 m, west side
<input type="checkbox"/>	5	Termite mound, 1.5 m, east side
<input type="checkbox"/>	6	Manmade object, north side
<input type="checkbox"/>	7	Head of northwest gully
<input type="checkbox"/>	8	Boulder, 1.6 m, north side
<input type="checkbox"/>	9	Native cherry tree, 6 m, east side
<input type="checkbox"/>	10	Log seat, northeast end



This is what the markers look like (about 40 cm high). They are located at the circle centres.

Orienteering at

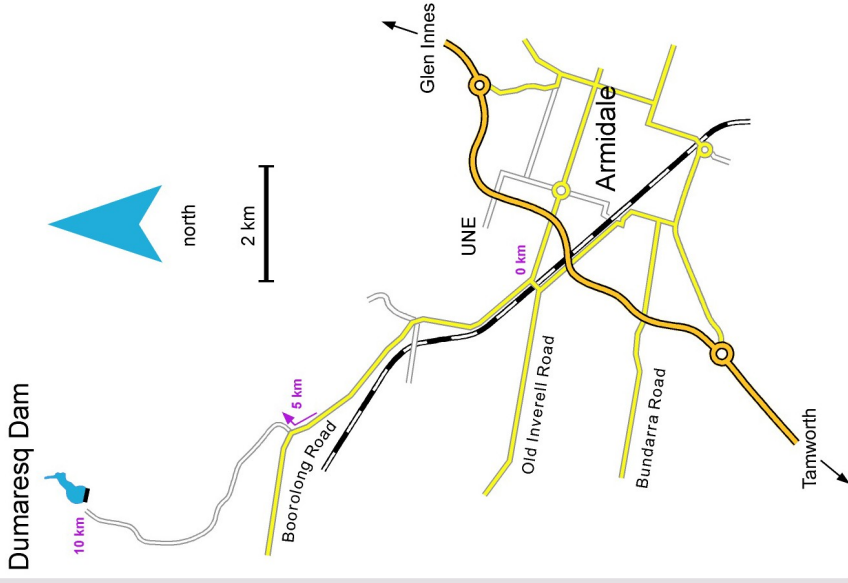
Dumaresq Dam



Prepared by
Northern Tablelands Orienteering Club
www.ntoc.asn.au



How to get there



Copies of this brochure & map are available from

Armidale
Visitor Information Centre

82 Marsh Street, Armidale NSW 2350

P: 02 6770 3888

e: tourism@armidale.nsw.gov.au

www.armidaletourism.com.au

www.twitter.com/experiencehighs

www.facebook.com/experiencehighs