





















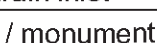
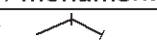




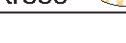







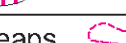



- contours 
- depression / knoll 
- small depression 
- mound, high point 
- rockface 
- bare rock 
- boulder, rocky ground 
- boulder cluster / boulder field 
- pond 
- swamp / marsh 
- watercourse, canal 
- small watercourse 
- tap / spring 
- road 
- track / path 
- sealed (or fenced) path 
- steps / cricket pitch 
- sealed or surfaced area 
- building / canopy 
- fence / high fence 
- wall / high wall 
- manmade feature / drain inlet 
- rubbish bin structure / monument 
- pole / power line 
- open area 
- open with scattered trees 
- rough open area 
- rough with scattered trees 
- sand area 
- garden 
- forest 
- thick forest 
- thicker forest 
- thickest forest 
- waist-high grass 
- forbidden area 
- works area, mulch heaps 
- start (and finish) / control 

# orienteeing map of

# Centennial Park

scale 1:7500 **Permanent Course 2017**



contour interval 2 metres




**ORIENTEERING NSW**  
www.onsw.asn.au




Uringa Orienteers



Centennial  
Parklands



Magnetic North



**Participation on this orienteeing course is at your own risk**

The first Centennial Park orienteeing map in 1972 was a very basic black and white version. The map has been in almost continuous use since then. There have been four major remaps including this one and this is the eighteenth edition

copyright  
Uringa Orienteers  
June 2011  
December 2016 version

Fiedwork and OCAD cartography by Dave Lotty in February to May 2011 using the September 2006 map version and Nearmap information as a base. Revised regularly up to December 2016.